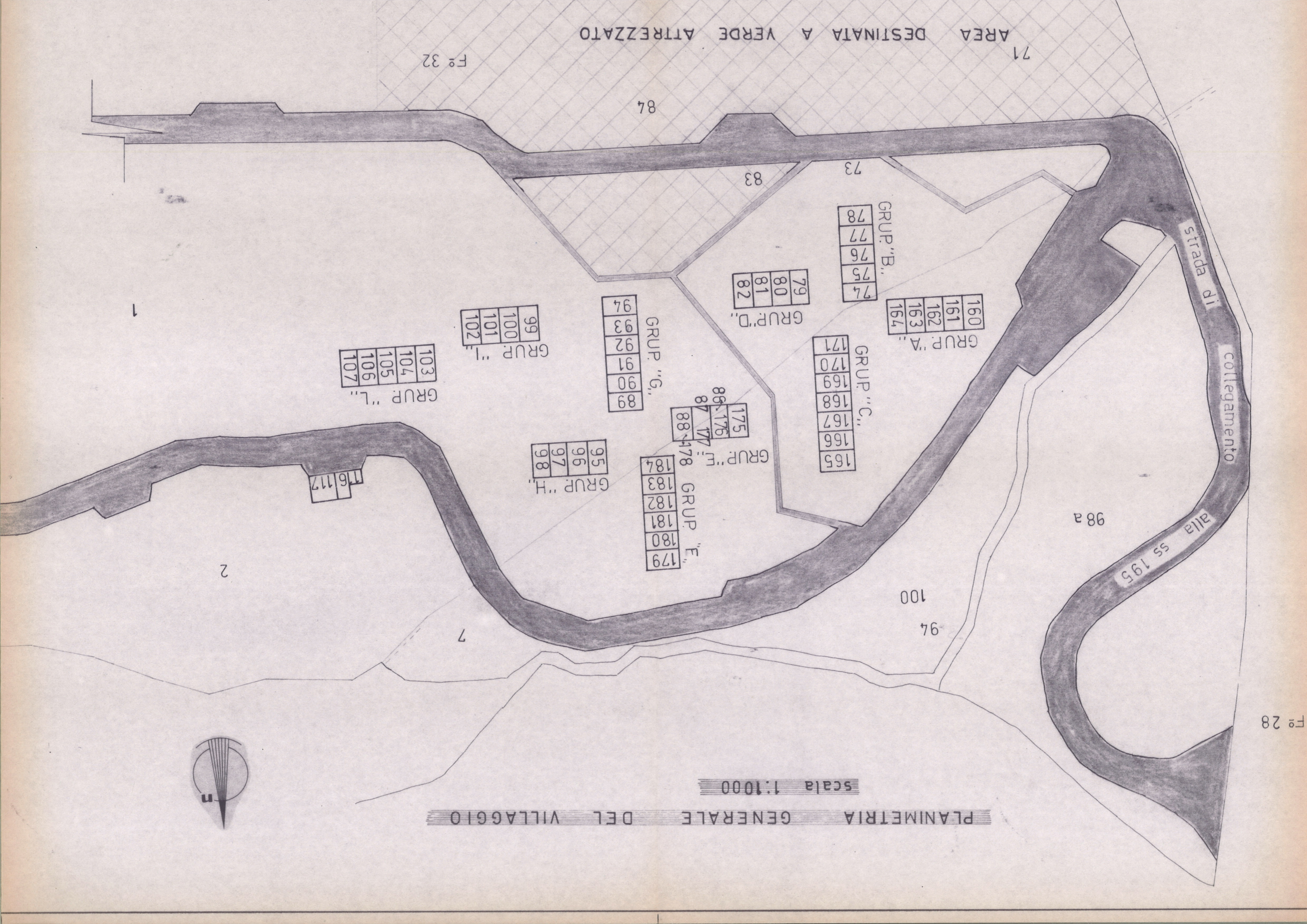
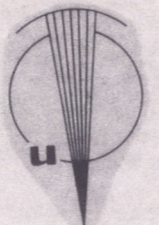


PLANIMETRIA GENERALE DEL VILLAGGIO

scala 1:1000



F. 28

AREA DESTINATA A VERDE ATTREZZATO

71

F. 32

84

83

73

GRUP "B."
74
75
76
77
78

GRUP "D."
79
80
81
82

GRUP "A."
160
161
162
163
164

GRUP "C."
165
166
167
168
169
170
171

GRUP "G."
89
90
91
92
93
94

GRUP "I."
99
100
101
102

GRUP "L."
103
104
105
106
107

GRUP "F."
175
176
177
178

GRUP "H."
95
96
97
98

GRUP "E."
179
180
181
182
183
184

116
117

98 a

100

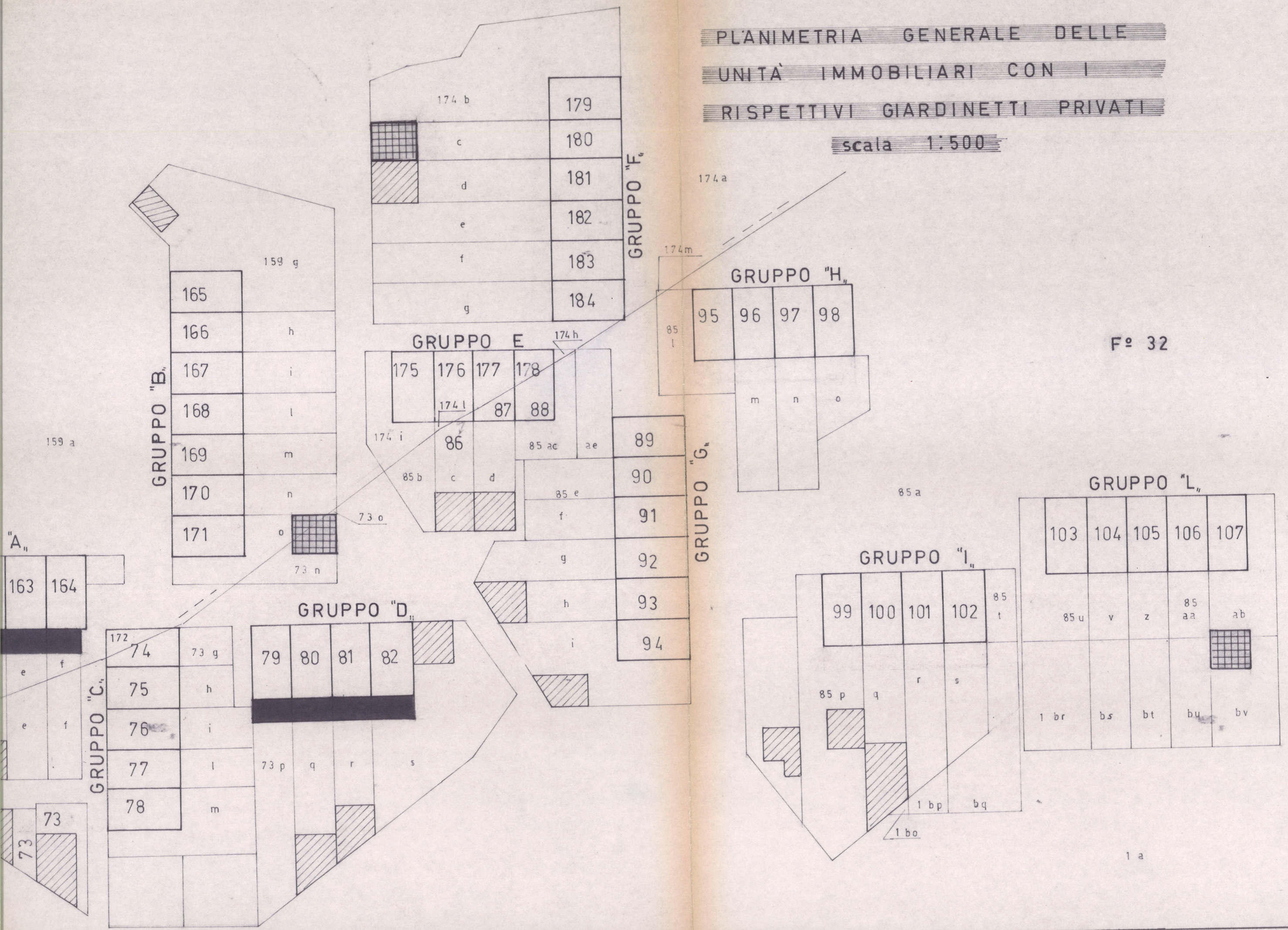
94

7

2

1

PLANIMETRIA GENERALE DELLE
 UNITA' IMMOBILIARI CON I
 RISPETTIVI GIARDINETTI PRIVATI
 scala 1:500



F° 32

1104
 2260